

4/24

RETURN TO

**WILLISTOWN TOWNSHIP
CHESTER COUNTY, PENNSYLVANIA**

Resolution No. 13 of 2003

A RESOLUTION DESIGNATING 2008.174 ACRES OF LAND SITUATED IN WILLISTOWN TOWNSHIP, CHESTER COUNTY, PENNSYLVANIA, AS AN AGRICULTURAL SECURITY AREA PURSUANT TO THE TERMS AND PROVISIONS OF ACT 43 OF 1981 AS AMENDED.

WHEREAS, on August 9, 1988, the Willistown Township Board of Supervisors adopted Resolution No. 18 of 1988 designating 1759.3 acres of land owned by 27 different landowners in Willistown Township as an Agricultural Security Area, pursuant to Act 43 of 1981; and

WHEREAS, subsequent to the passage of Resolution #18 of 1988, two residents decided that they did not wish to be included in the Area; and

MB

WHEREAS, Resolution No. 17 of 1989 was passed which amended Resolution No. 18, of 1988 by reducing the acreage represented by these two properties; and

WHEREAS, the amended acreage recorded after the passage of Resolution No. 17, of 1989 designated 1711.3 acres by 25 landowners as the Agricultural Security Area; and

WHEREAS, Resolution No. 21 of 1999 honored the request of Tredyffrin Township to include 47 acres from two residents of their Township in the Willistown Agricultural Security Area since they did not have enough acreage available to establish their own Agricultural Area; and

WHEREAS, the addition of the two properties from Tredyffrin Township resulted in the increase of total acreage to 2008.174 acres and the number of residents enrolled to 40, and

WHEREAS, Act 43 requires that the governing body shall review any Area Created under section eight of the Act seven years after the date of creation and every seven years thereafter; and

WHEREAS, The Act describes the procedure to be taken pursuant to the review of the Area; and




WHEREAS, Willistown Township has followed the procedure for review and re-adoption of the Area and it is the decision of the Board of Supervisors that it is in the best interest of Willistown Township and its residents to re-adopt the revised Agricultural Security Area consisting of 2008.174 acres owned by 40 landowners;

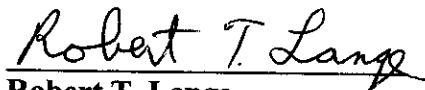
NOW, THEREFORE, BE IT RESOLVED that the Willistown Township Board of Supervisors adopts the revised Agricultural Area and directs that the Area, a list of its acreage and individual owners, be recorded with the Recorder of Deeds of Chester County.


ADOPTED this 27th day of January, 2003


ATTEST


Dorothy E. McClintock
Dorothy E. McClintock
Secretary/Treasurer

**WILLISTOWN TOWNSHIP
BOARD OF SUPERVISORS**


Robert T. Lange
Robert T. Lange


David W. Rawson
David W. Rawson


Mary H. McLoughlin
Mary H. McLoughlin



WILLISTOWN TOWNSHIP
Agricultural Security Area
 January 27, 2003

	Tax Parcel Number	Acres
1 Brandywine Conservancy	54-7-68*2 ✓	29.29
Brandwine Conservancy	54-6-52*7 ✓	25
2 Cleary, Jr., James J. & Mary Joan	54-7-10-2 ✓	16.7
3 Colket, Jr., Tristram C. & Ruth M.	54-4-10 ✓	222.1
Colket, Jr., Tristram C. & Ruth M.	54-3-380 ✓	24.6
4 Cowan, Helene Von C.	54-6-18 ✓	38.2
5 deAntonio, Louis A. & Linda J.	54-3-19 ✓	4.2
6 Deloreto, Jeanne S.	54-6-27*5A ✓	12.5
7 Drayton, Mary Stokes (Alliquippa Limited Partnership)	54-5-6 ✓	52.2
Drayton, Mary Stokes (Alliquippa Limited Partnership)	54-5-7 ✓	12.1
8 Force, David R. & Linda A.	54-3-190-1 ✓	14
9 Freedom Industries, Inc.	54-6-27*5B ✓	12.1
10 Ganzi, Marc & Melissa	54-6-60 ✓	18.9
11 Glick, Marc H., Trustee & Creighton Trust	54-3-324*1 ✓	10.15
12 Glunk, Richard P. & Anne M. Stanley	54-3-190 ✓	44.254
13 Goulding, Marjorie T.	54-8-12 ✓	8
14 Hiltbrand, David & Mary - Tredyffrin Township	43-4-111*2 ✓	15
15 Holman, Jr., Joseph W. & Katherine J.	54-6-32 ✓	6.7
Holman, Jr., Joseph W. & Katherine J.	54-6-32*4 ✓	16.3
Holman, Jr., Joseph W. & Katherine J.	54-6-32*5 ✓	21.5
Holman, Jr., Joseph W. & Katherine J.	54-6-41*2 ✓	4
16 Hopkins, Joan Coxo	54-3-16 ✓	59.4
17 Hopkins, Robert, Trustee	54-3-20 ✓	45.8
18 Hundt, George S.	54-6-12 ✓	22.8
19 Jarratt, G. James & Sandra	54-5-6*2 ✓	10.063
20 Keith, Robert E. & Margot W.	54-8-74 ✓	30.3
21 Keough, Jerome and Barbara	54-3-324*1A ✓	10.15
22 Langan, Lawrence & Marianne - Tredyffrin Township	43-4-69 ✓	32
23 Lange, Joan Fletcher	54-3-16*1 ✓	4
24 Lange, Robert T. & Carla	54-2-132 ✓	2.3
25 Lange, Robert, Trustee	54-2-124 ✓	8.3
Lange, Robert, Trustee	54-3-16.2 ✓	92.55
26 Lindvig, Kirk P. & Jeanette B.	54-5-6*3 ✓	20.25
Lindvig, Kirk P. & Jeanette B.	54-6-1*1 ✓	4
27 MacElree, Lawrence & Jane	54-6-55 ✓	36.6
MacElree, Lawrence & Jane	54-6-55*2 ✓	35.5
MacElree, Lawrence & Jane	54-6-55*3 ✓	4.3
28 McDevitt, Gwynne	54-6-90 ✓	25
McDevitt, Gwynne	54-6-91*3 ✓	19.5
McDevitt, Gwynne	54-6-92 ✓	106
McDevitt, Gwynne	54-6-92*1 ✓	9
McDevitt, Gwynne	54-6-92*2 ✓	18.1
29 Meigs, Ellen Mary	54-7-11 ✓	26
Meigs, Ellen Mary	54-7-12 ✓	8.7



WILLISTOWN TOWNSHIP AGRICULTURAL SECURITY AREA

January 27, 2003

page two

Meigs, Ellen Mary	54-7-12*1 ✓	50
Meigs, Ellen Mary	54-7-16 ✓	74.2
30 Menghetti, Victor A, & Jeanne D.	54-8-11 ✓	81.3
31 Meyer, Arno M. & Isobel W.	54-3-385 ✓	20.9
32 Moran, Anne G.	54-6-30*1 ✓	4.2
Moran, Anne G.	54-6-30*3 ✓	4,188
33 Moran, Elizabeth R.	54-6-31 ✓	103.3
Moran, Elizabeth R.	54-6-47 ✓	28.5
Moran, Elizabeth R.	54-6-52 ✓	103.6
Moran, Elizabeth R.	54-6-52*8 ✓	28
34 Natural Lands Trust, Inc.	54-2-125 ✓	48.3
Natural Lands Trust, Inc.	54-5-6*1 ✓	16.2
35 Nelson, James C., III & Maria V.	54-6-27-5 ✓	10
36 Nesbitt, John J. & Sandra L.	54-6-91*1 ✓	29.08
37 Russell, Gregory J	54-3-324*1B ✓	20,299
38 Shoemaker, William & Sarah	54-6-3 ✓	13
39 Thompson, Richard H. & Vita C.	54-3-188 ✓	76.1
40 Wall, Michael A. & Susanna M.	54-6-52*4C ✓	4
Wall, Michael A. & Susanna M.	54-6-53 ✓	17.6
Wall, Michael A. & Susanna M.	54-6-91 ✓	37

TOTAL 2008.174

